I 49.89:82/17/MAP 11

GOLIAD,TEXAS BARRIER ISLANDS REGION ECOLOGICAL CHARACTERIZATION ATLAS.MINERAL RESOURCES & SELECTED OIL AND GAS INFRASTRUCTURE. . . FWS/OBS-82/17. . . U.S. DEPARTMENT OF THE INTERIOR. . . 1983

1 OF 1
12.5X
SUPTDOCS/GPO
MAP 11

GOLIAD, TEXAS

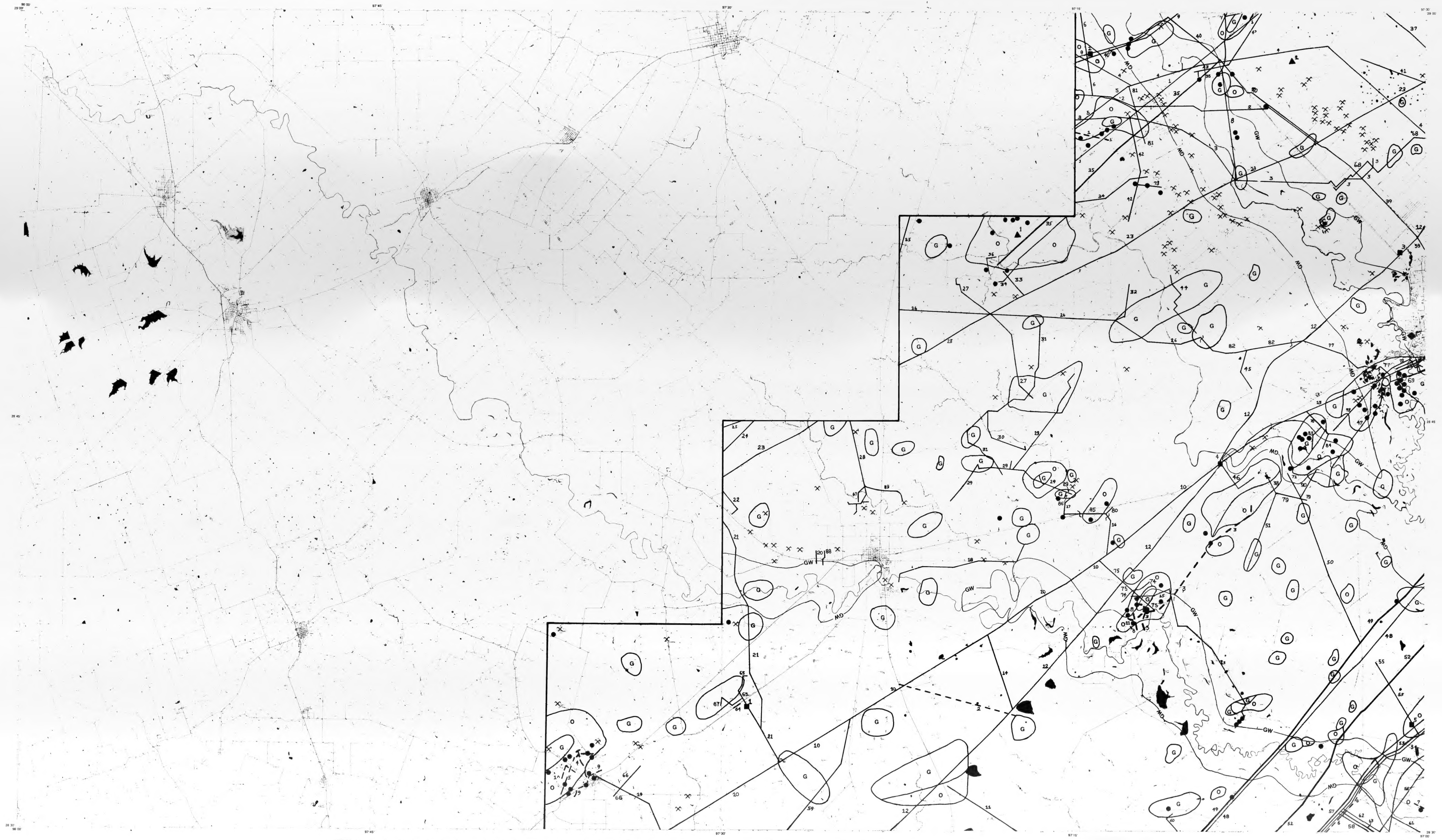

KILOMETERS 0 1 2 3 4 5 … 17 18 19 20
MILES 0 1 2 3 … 11 12

SCALE 1:100 000
1 CENTIMETER ON THE MAP REPRESENTS 1 KILOMETER ON THE GROUND

0 1000 5000 10 000 15 000 20 000 METERS
0 5000 10 000 15 000 20 000 25 000 30 000 35 000 40 000 45 000 50 000 55 000 60 000 65 000 FEET

THE TEXAS BARRIER ISLANDS REGION ECOLOGICAL ATLAS SELECTED MINERAL RESOURCES AND OIL AND GAS INFRASTRUCTURE MAPS AND ACCOMPANYING NARRATIVE (FWS/OBS-82/17) ARE SET IN A SERIES OF THREE CONSTITUTING THE ATLAS PRODUCED BY THE U.S. FISH AND WILDLIFE SERVICE, DIVISION OF BIOLOGICAL SERVICES,NATIONAL COASTAL ECOSYSTEMS AND BY THE MINERALS MANAGEMENT SERVICE. OTHER MAP SETS AND NARRATIVES AVAILABLE INCLUDE SELECTED SOCIOECONOMIC AND NATURAL FEATURES (FWS/OBS-82/15) AND BIOLOGICAL RESOURCES (FWS/OBS-82/16)

THE MAPS, IN CONJUNCTION WITH THEIR NARRATIVES, ARE INTENDED TO BE USED BY COASTAL PLANNERS, DECISIONMAKERS, AND THE GENERAL PUBLIC TO RESOLVE CONFLICTS AMONG LAND USES, FISH AND WILDLIFE REQUIREMENTS, AND THE MAINTENANCE OF ECOLOGICAL DIVERSITY

ALL MAPS HAVE BEEN COMPILED FROM A VARIETY OF SOURCES INCLUDING MAPS, AERIAL PHOTOGRAPHS, AND REPORTS. THE USER SHOULD NOT RELY ON THESE MAPS FOR PRECISE MEASUREMENT OF DISTANCES OR AREAS

FOR INFORMATION CONCERNING THE ATLAS, CONTACT

Information Transfer Specialist
National Coastal Ecosystems Team
U.S. Fish and Wildlife Service
1010 Gause Blvd.
Slidell, La. 70458

Records Management Section (OMS-2)
Gulf of Mexico OCS Region
Minerals Management Service
P.O. Box 7944
Metairie, La. 70010

GOLIAD, TEXAS
N2830-W9700/30 × 60
1983

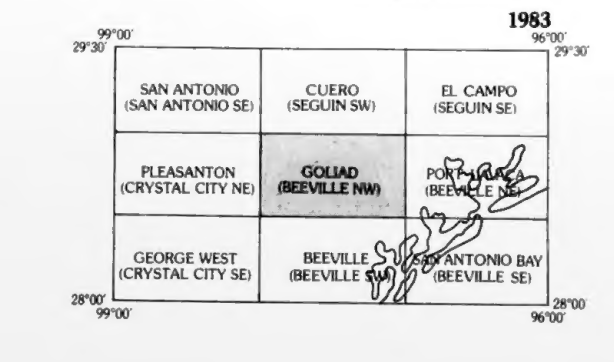
99°00'
29°30'
96°00'
29°30'
SAN ANTONIO (SAN ANTONIO SE)
CUERO (SEGUIN SW)
EL CAMPO (SEGUIN SE)
PLEASANTON (CRYSTAL CITY NE)
GOLIAD (BEEVILLE NW)
PORT LAVACA (BEEVILLE NE)
GEORGE WEST (CRYSTAL CITY SE)
BEEVILLE (BEEVILLE SW)
SAN ANTONIO BAY (BEEVILLE SE)
28°00'
99°00'
28°00'
96°00'

MAY 10 '85

I 49.89:82/17/map 11

MMS 84-0005
FWS/OBS-82/17

Goliad

TEXAS BARRIER ISLANDS REGION ECOLOGICAL CHARACTERIZATION ATLAS

MINERAL RESOURCES AND SELECTED OIL AND GAS INFRASTRUCTURE

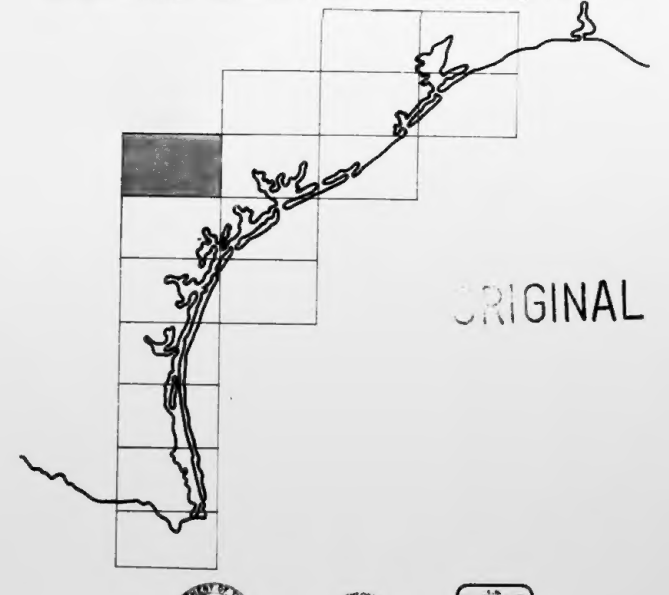

ORIGINAL

1983

Produced by U.S. Fish and Wildlife Service and Minerals Management Service

Projection and 10,000 meter grid zone 14: Universal Transverse Mercator
25,000-foot grid ticks based on Texas coordinate system, south central zone.

Overlay material compiled in 1981 from latest available data obtained from Federal, State, and Local government agencies and other sources.

LEGEND

A. Selected oil and gas infrastructure

Oil Pipelines
- Onshore -- one
- Onshore -- two or more
- Offshore -- one
- Offshore -- two or more
- Company and/or size change

Gas Pipelines
- Onshore -- one
- Onshore -- two or more
- Offshore -- one
- Offshore -- two or more
- Company and/or size change

N1 Pipeline Nodes: offshore oil and gas combined

Refineries
- △¹ Sites
- R1 Areas

Gas Processing Plants
- ▲¹ Sites
- G1 Areas

Compressor, Pumping, and Metering Stations
- ■¹ Sites
- M1 Areas

Storage Facilities
- ●¹ Sites
- S1 Areas

◇¹ Platforms, offshore

Platform Fabrication Yards
- Sites
- P1 Areas

Dock Facilities
- Sites
- D1 Areas

Terminal
- Sites
- T1 Areas

Helicopter Service
- ◆¹ Sites
- H1 Areas

B. Mineral resources

O	Oil Fields
G	Gas Fields
Ⓢ¹	Sulphur Wells/Mines
✕	Sand, Gravel, Clay, Dirt Pit
GG1	Geopressured-Geothermal Source
GW	Groundwater Source

All numbers and superscripts are identified in map narrative details

Legend topics are described in more detail in the accompanying narrative.

MICROFILMED FROM BEST AVAILABLE COPY